

INSTR # 2020080002
BK 11207 Pgs 1440-1445 PG(s)6
04/16/2020 08:30:29 AM
STACY M. BUTTERFIELD,
CLERK OF COURT POLK COUNTY
RECORDING FEES 52.50

This instrument was prepared by
and upon recording should be returned to:

Roy Van Wyk
HOPPING GREEN & SAMS, P.A.
119 South Monroe Street, Suite 300
Tallahassee, Florida 32301

**NOTICE OF ESTABLISHMENT OF THE
EAST 547 COMMUNITY DEVELOPMENT DISTRICT**

PLEASE TAKE NOTICE that on April 6, 2020, and pursuant to a petition filed by JMBI Real Estate, LLC, a Florida limited liability company, the City Commission of the City of Davenport, Florida adopted Ordinance No. 928, which became effective on April 6, 2020, establishing the East 547 Community Development District (“**District**”). The legal description of the lands encompassed within the District is attached hereto as **Exhibit A**. The District is a local unit of special-purpose government established pursuant to and governed by Chapter 190, *Florida Statutes*. More information on the powers, responsibilities, and duties of the District may be obtained by examining Chapter 190, *Florida Statutes*, or by contacting the District’s registered agent as designated to the Department of Economic Opportunity under Section 189.014, *Florida Statutes*.


THE EAST 547 COMMUNITY DEVELOPMENT DISTRICT MAY IMPOSE AND LEVY TAXES OR ASSESSMENTS, OR BOTH TAXES AND ASSESSMENTS, ON THIS PROPERTY. THESE TAXES AND ASSESSMENTS PAY THE CONSTRUCTION, OPERATION AND MAINTENANCE COSTS OF CERTAIN PUBLIC FACILITIES AND SERVICES OF THE DISTRICT AND ARE SET ANNUALLY BY THE GOVERNING BOARD OF THE DISTRICT. THESE TAXES AND ASSESSMENTS ARE IN ADDITION TO COUNTY AND OTHER LOCAL GOVERNMENT TAXES AND ASSESSMENTS AND ALL OTHER TAXES AND ASSESSMENTS PROVIDED FOR BY LAW.

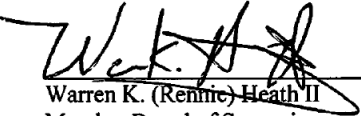
[THIS SPACE INTENTIONALLY LEFT BLANK]

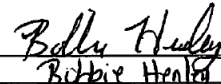
IN WITNESS WHEREOF, this Notice has been executed on this 14 day of April 2020, and recorded in the Official Records of Polk County, Florida.

WITNESSES:

**EAST 547 COMMUNITY
DEVELOPMENT DISTRICT**


Adam Ramekant
[Print Name]


Warren K. (Rennie) Heath II
Member Board of Supervisors


Bobbie Healy
[Print Name]

STATE OF FLORIDA
COUNTY OF Polk

The foregoing instrument was acknowledged before me by means of physical presence or online notarization this 14 day of APRIL, 2020, by Warren K. (Rennie) Heath II, as a member of the Board of Supervisors of the East 547 Community Development District. He is personally known to me or has produced _____ (type of identification) as identification.





(Official Notary Signature & Seal)
Name: PATRICK MARONE
Personally Known X
OR Produced Identification _____
Type of Identification _____

Exhibit A
Property Description

PARCEL ONE

TRACTS 1 THROUGH 16, INCLUSIVE, ALL LYING IN THE NORTHEAST ¼ OF SECTION 9, TOWNSHIP 27 SOUTH, RANGE 27 EAST, OF "FLORIDA DEVELOPMENT CO. TRACT," ACCORDING TO THE MAP OR PLAT THEREOF RECORDED IN PLAT BOOK 3, PAGE 60 OF THE PUBLIC RECORDS OF POLK COUNTY, FLORIDA **LESS AND EXCEPT** RIGHT-OF-WAY FOR DAVENPORT BOULEVARD/STATE ROAD 547/COUNTY ROAD 547, HOLLY HILL DRIVE, WEST BOULEVARD, AND SOUTH BOULEVARD, BEING MORE PARTICULARLY DESCRIBED AS:

BEGIN AT A 5/8" IRON ROD AND CAP "LB 8135" STANDING AT THE SOUTHWEST CORNER OF SAID TRACT 16, AND RUN THENCE ALONG THE WEST LINE OF SAID TRACT 16 AND SAID TRACT 1 N-00°25'34"-W, 1,247.70 FEET TO A 5/8" IRON ROD AND CAP STANDING ON THE SOUTH RIGHT-OF-WAY OF DAVENPORT BOULEVARD/STATE ROAD-547/COUNTY ROAD-547; THENCE ALONG SAID SOUTH RIGHT-OF-WAY THE FOLLOWING SEVEN (7) COURSES: 1) N-89°28'29"-E, 450.78 FEET TO A 5/8" IRON ROD AND CAP "LB 8135" THENCE 2) N-00°31'31"-W, 10.00 FEET TO A 5/8" IRON ROD AND CAP "LB 8135"; THENCE 3) N-89°28'29"-E, 375.80 FEET TO A 5/8" IRON ROD AND CAP "LB 8135"; THENCE 4) N-89°24'29"-E, 424.20 FEET TO A 5/8" IRON ROD AND CAP "LB 8135"; THENCE 5) S-00°31'31"-E, 20.00 FEET TO A 5/8" IRON ROD AND CAP "LB 8135"; THENCE 6) N-89°24'29"-E, 424.73 FEET TO A 5/8" IRON ROD AND CAP "LB 8135", SAID POINT IS ALSO A POINT OF CURVE CONCAVE NORTHERLY; THENCE 7) NORTHEASTERLY ALONG SAID CURVE HAVING A RADIUS OF 776.20 FEET, A CENTRAL ANGLE/DELTA OF 17°43'57", CHORD BEARING OF N-80°32'30"-E, A CHORD DISTANCE OF 239.27 FEET, FOR AN ARC LENGTH OF 240.23 FEET TO A 5/8" IRON ROD AND CAP "LB 8135" STANDING AT ITS INTERSECTION WITH THE SOUTH RIGHT-OF-WAY OF HOLLY HILL DRIVE; THENCE ALONG THE SOUTH RIGHT-OF-WAY OF HOLLY HILL DRIVE N-89°26'07"-E, 722.61 FEET TO A 5/8" IRON ROD AND CAP "LB 8135" STANDING AT ITS INTERSECTION WITH THE WEST RIGHT-OF-WAY OF WEST BOULEVARD; THENCE ALONG THE WEST AND WESTERLY RIGHT-OF-WAY THEREOF THE FOLLOWING TWO (2) COURSES: 1) S-00°32'00"-E, 909.55 FEET; THENCE 2) S-34°36'19"-W, 449.21 FEET TO ITS INTERSECTION WITH THE NORTH MAINTAINED RIGHT-OF-WAY OF SOUTH BOULEVARD ACCORDING TO THE MAP BOOK 21, PAGES 55 THROUGH 60, INCLUSIVE, THE FOLLOWING NINE (9) COURSES: 1) S-88°42'31"-W, 27.01 FEET; THENCE 2) S-77°20'11"-W, 31.14 FEET; THENCE 3) S-89°39'36"-W, 1112.08 FEET; THENCE 4) N-89°21'36"-W, 130.06 FEET; THENCE 5) S-89°28'24"-W, 371.04 FEET; THENCE 6) N-89°22'41"-W, 226.73 FEET; THENCE 7) S-89°28'17"-W, 140.55 FEET; THENCE 8) S-87°51'34"-W, 77.78 FEET; THENCE 9) S-83°29'35"-W, 17.85 FEET TO A POINT ON THE SOUTH LINE OF SAID TRACT 16; THENCE ALONG SAID SOUTH LINE S-89°39'36"-W, 244.94 FEET TO THE **POINT OF BEGINNING**.

CONTAINING: 75.14 ACRES, MORE OR LESS.

AND

PARCEL TWO

TRACTS 17 THROUGH 23, INCLUSIVE, LYING WEST OF RAILROAD RIGHT-OF-WAY, ALL LYING IN THE NORTHEAST ¼ OF SECTION 9, TOWNSHIP 27 SOUTH, RANGE 27 EAST, OF "FLORIDA DEVELOPMENT CO. TRACT," ACCORDING TO THE MAP OR PLAT THEREOF RECORDED IN PLAT BOOK 3, PAGE 60, OF THE PUBLIC RECORDS OF POLK COUNTY,

FLORIDA, LESS AND EXCEPT RIGHT OF WAY FOR PARK ROAD AND SOUTH BOULEVARD, BEING MORE PARTICULARLY DESCRIBED AS:

BEGIN AT A 5/8" IRON ROD AND CAP "LB 8135" STANDING AT THE NORTHWEST CORNER OF SAID TRACT 17, AND RUN THENCE ALONG THE NORTH LINE THEREOF, ALONG A NON-RADIAL LINE, N-89°39'36"-E, 139.88 FEET TO A 5/8" IRON ROD AND CAP STANDING ON THE WEST MAINTAINED RIGHT-OF-WAY OF PARK ROAD, ACCORDING TO MAP BOOK 21, PAGES 55 THROUGH 60, INCLUSIVE, PUBLIC RECORDS OF POLK COUNTY, FLORIDA SAID POINT ALSO BEING A POINT ON A CURVE (POINT OF CUSP) CONCAVE SOUTHEASTERLY; THENCE ALONG SAID WEST MAINTAINED RIGHT-OF-WAY THE FOLLOWING SEVEN (7) COURSES; 1) SOUTHWESTERLY ALONG SAID CURVE HAVING A RADIUS OF 167.86 FEET, A CENTRAL ANGLE/DELTA OF 30°06'24", A CHORD BEARING OF S-38°55'02"-W, A CHORD DISTANCE OF 87.19 FEET, FOR AN ARC LENGTH OF 88.20 FEET; THENCE 2) S-13°06'46"-W, 71.02 FEET; THENCE 3) S-01°28'30"-W, 85.64 FEET; THENCE 4) S-01°43'49"-E, 37.98 FEET; THENCE 5), S-25°08'38"-W, 136.15 FEET TO A POINT OF CURVE, CONCAVE WESTERLY; THENCE 6) SOUTHWESTERLY ALONG SAID CURVE HAVING A RADIUS OF 213.82 FEET, A CENTRAL ANGLE/DELTA OF 27°50'58" A CHORD BEARING OF S-08°24'57"-W, A CHORD DISTANCE OF 102.91 FEET, FOR AN ARC LENGTH OF 103.93 FEET; THENCE 7) S-02°58'50"-E, 57.67 FEET TO A 5/8" IRON ROD AND CAP "LB 8135" STANDING ON THE WEST LINE OF SAID TRACT 17; THENCE ALONG SAID WEST LINE N-00°24'23"-W, 570.24 FEET TO THE POINT OF BEGINNING.

TOGETHER WITH

BEGIN AT A 5/8" IRON ROD AND CAP" LB 8135" STANDING AT THE INTERSECTION OF THE SOUTH LINE OF SAID TRACT 17 AND THE EAST MAINTAINED RIGHT-OF-WAY OF PARK ROAD, ACCORDING TO THE MAP BOOK 21, PAGES 55 THROUGH 60, INCLUSIVE, PUBLIC RECORDS OF POLK COUNTY, FLORIDA; THENCE ALONG SAID EAST MAINTAINED RIGHT-OF-WAY THE FOLLOWING NINE (9) COURSES: 1) N-13°05'22"-E, 24.70 FEET; THENCE 2) N-20°21'11"-E, 32.06 FEET; THENCE 3) N-24°36'46"-W, 79.55 FEET; THENCE 4) N-23°34'57"-E, 65.21 FEET TO A POINT OF CURVE CONCAVE NORTHWESTERLY; THENCE 5) NORTHEASTERLY ALONG SAID CURVE HAVING A RADIUS OF 200.05 FEET, A CENTRAL ANGLE/DELTA OF 32°57'03", A CHORD BEARING OF N-09°13'18"-E, A CHORD DISTANCE OF 113.47 FEET, FOR AN ARC LENGTH OF 115.05 FEET; THENCE 6) N-02°24'49"-W, 124.45 FEET; THENCE 7) N-01°09'36"-E, 79.68 FEET; THENCE 8) N-12°06'49"-E, 57.58 FEET TO A POINT OF CURVE CONCAVE SOUTHEASTERLY; THENCE 9) NORTHEASTERLY ALONG SAID CURVE HAVING A RADIUS OF 133.34 FEET, A CENTRAL ANGLE/DELTA OF 56°00'37", A CHORD BEARING OF N-47°24'33"-E, A CHORD DISTANCE OF 125.22 FEET, FOR AN ARC LENGTH OF 130.35 FEET TO A 5/8" IRON ROD AND CAP "LB 8135" STANDING ON THE SOUTH RIGHT-OF-WAY OF SOUTH BOULEVARD, ACCORDING TO THE PLAT RECORDED IN PLAT BOOK 3, PAGE 60, PUBLIC RECORDS OF POLK COUNTY, FLORIDA; THENCE ALONG SAID RIGHT-OF-WAY N-89°39'36"-E, 2,098.38 FEET TO A 5/8" IRON ROD AND CAP "LB 8135" STANDING AT THE NORTHEAST CORNER OF SAID TRACT 23, ALSO BEING THE NORTHWEST CORNER OF TRACT 24 OF SAID "FLORIDA DEVELOPMENT CO. TRACT"; THENCE ALONG THE EAST LINE OF SAID TRACT 23, ALSO BEING THE WEST LINE OF SAID TRACT 24, S-00°30'31"-E, 90.76 FEET TO A 5/8" IRON ROD AND CAP "LB 8135" STANDING ON THE WESTERLY RIGHT-OF-WAY OF THE CSX RAILROAD; THENCE ALONG SAID WESTERLY RIGHT-OF-WAY S-34°37'32"-W, 676.80 FEET TO A CONCRETE MONUMENT "RLS 935" STANDING ON THE SOUTH LINE OF SAID TRACT 22; THENCE ALONG THE SOUTH LINE OF TRACTS 17 THROUGH 22, INCLUSIVE, S-89°45'34"-W, 1,909.39 FEET TO THE POINT OF BEGINNING.

ALL CONTAINING: 31.14 ACRES, MORE OR LESS

AND

PARCEL THREE

PART OF THE SOUTHWEST ¼ OF THE SOUTHWEST ¼ OF SECTION 3, AND PART OF THE NORTHWEST ¼ OF THE NORTHWEST ¼ OF SECTION 10, ALL IN TOWNSHIP 27 SOUTH, RANGE 27 EAST, POLK COUNTY, FLORIDA. THE PROPERTY DESCRIPTION INCLUDES: LOTS 38 THROUGH 57, INCLUSIVE, IN BLOCK 197, AND LOTS 1 THROUGH 18, INCLUSIVE, (BEING ALL OF THE LOTS), IN BLOCK 198, AND LOT 8 IN BLOCK 199, ACCORDING TO THE PLAT OF "RESUBDIVISION BY HOLLY HILL GROVE & FRUIT COMPANY" IN DAVENPORT, RECORDED IN PLAT BOOK 21, PAGE 39 PUBLIC RECORDS OF POLK COUNTY, FLORIDA. BEING MORE PARTICULARLY DESCRIBED AS:

BEGIN AT A 5/8" IRON ROD AND CAP "LB 8135" STANDING AT THE INTERSECTION OF THE EAST RIGHT-OF-WAY OF WEST BOULEVARD AND THE WESTERLY RIGHT-OF-WAY OF THE CSX RAILROAD, AND RUN THENCE ALONG SAID EAST RIGHT-OF-WAY N-00°32'00"-W, 1195.51 FEET TO A ½" IRON ROD WITH NO IDENTIFICATION; THENCE N-89°42'00"-E, 200.00 FEET TO A 5/8" IRON ROD AND CAP "LB 8135"; THENCE N-00°28'24"-W, 170.00 FEET TO A ½" IRON ROD WITH NO IDENTIFICATION; THENCE N-89°42'00"-E, 294.80 FEET; THENCE S-64°44'00"-E, 383.27 FEET TO A 5/8" IRON ROD AND CAP "LB 8135" STANDING ON THE WESTERLY RIGHT-OF-WAY OF THE CSX RAILROAD; THENCE ALONG SAID WESTERLY RIGHT-OF-WAY THE FOLLOWING TWO (2) COURSES: 1) S-33°13'08"-W, 75.13 FEET TO A 5/8" IRON ROD AND CAP "LB 8135"; THENCE 2) S-34°36'19"-W, 1,387.90 FEET TO THE **POINT OF BEGINNING.**

CONTAINING: 13.35 ACRES, MORE OR LESS.

AND

SOUTH BLVD

THAT PART OF THE NORTHEAST ¼ OF SECTION 9, TOWNSHIP 27 SOUTH, RANGE 27 EAST, POLK COUNTY, FLORIDA, BEING DESCRIBED AS:

BEGIN AT A 5/8" IRON ROD AND CAP "LB 8135" STANDING AT THE SOUTHWEST CORNER OF TRACT 16 OF "FLORIDA DEVELOPMENT CO. TRACT" ACCORDING TO THE PLAT THEREOF AS RECORDED IN PLAT BOOK 3, PAGE 60, PUBLIC RECORDS OF POLK COUNTY, FLORIDA, AND RUN THENCE ALONG THE NORTH LINE THEREOF N-89°39'36"-E, 244.94 FEET TO ITS INTERSECTION WITH THE NORTH MAINTAINED RIGHT-OF-WAY OF SOUTH BOULEVARD ACCORDING TO MAP BOOK 21, PAGES 55-60, PUBLIC RECORDS OF POLK COUNTY, FLORIDA; THENCE ALONG SAID NORTH MAINTAINED RIGHT-OF-WAY THE FOLLOWING NINE (9) COURSES: 1) N-83°29'35"-E, 17.85 FEET; THENCE 2) N-87°51'34"-E, 77.78 FEET; THENCE 3) N-89°28'17"-E, 140.55 FEET; THENCE 4) S-89°22'41"-E, 226.73 FEET; THENCE 5) N-89°28'24"-E, 371.04 FEET; THENCE 6) S-89°21'36"-E, 130.06 FEET; THENCE 7) N-89°39'36"-E, 1,112.08 FEET; THENCE 8) N-77°20'11"-E, 31.14 FEET; THENCE 9) N-88°42'31"-E, 27.01 FEET TO THE INTERSECTION OF SAID SOUTH MAINTAINED RIGHT-OF-WAY AND THE WESTERLY RIGHT-OF-WAY OF WEST BOULEVARD; THENCE CONTINUE N-88°42'31"-E, 24.69 FEET TO A POINT ON THE WESTERLY RIGHT-OF-WAY OF THE CSX RAILROAD RIGHT-OF-WAY; THENCE ALONG SAID WESTERLY RIGHT-OF-WAY OF THE CSX

RAILROAD S-34°36'19"-W, 45.76 FEET TO ITS INTERSECTION WITH THE NORTH LINE OF TRACT 24 OF SAID "FLORIDA DEVELOPMENT CO. TRACT"; THENCE S-89°39'36"-W, 63.75 FEET TO A 5/8" IRON ROD AND CAP "LB 8135" STANDING AT THE NORTHWEST CORNER OF SAID TRACT 24, ALSO BEING THE NORTHEAST CORNER OF TRACT 23 OF SAID "FLORIDA DEVELOPMENT CO. TRACT"; SAID POINT ALSO LIES ON THE NORTH RIGHT-OF-WAY OF SOUTH BOULEVARD PER PLAT BOOK 3, PAGE 60, PUBLIC RECORDS OF POLK COUNTY, FLORIDA; THENCE ALONG SAID NORTH RIGHT-OF-WAY S-89°39'36"-W, 2,098.38 FEET TO ITS INTERSECTION WITH THE EASTERLY MAINTAINED RIGHT-OF-WAY OF SOUTH BOULEVARD ACCORDING TO MAP BOOK 21, PAGES 55-60, PUBLIC RECORDS OF POLK COUNTY, FLORIDA, SAID POINT ALSO LIES ON THE NORTH LINE OF TRACT 17 OF SAID "FLORIDA DEVELOPMENT CO. TRACT"; THENCE ALONG SAID NORTH LINE OF TRACT 17 AND CONTINUING S-89°39'36"-W, 59.45 FEET TO A 5/8" IRON ROD AND CAP "LB 8135" STANDING AT ITS INTERSECTION WITH THE WESTERLY MAINTAINED RIGHT-OF-WAY OF SOUTH BOULEVARD ACCORDING TO SAID MAP BOOK 21, PAGES 55-60; THENCE CONTINUE ALONG SAID NORTH LINE OF TRACT 17 AND CONTINUING S-89°39'36"-W, 139.88 FEET TO A 5/8" IRON ROD AND CAP "LB 8135" STANDING AT THE NORTHWEST CORNER OF SAID TRACT 17; THENCE CONTINUE S-89°39'36"-W, 15.00 FEET; THENCE N-00°52'59"-W, 30.00 FEET TO THE POINT OF BEGINNING.

CONTAINING: 74,377 SQUARE FEET, 1.707 ACRES, MORE OR LESS.

AND

WEST BOULEVARD

THAT PART OF THE NORTHEAST ¼ OF SECTION 9, AND THE NORTHWEST ¼ OF SECTION 10, LYING IN TOWNSHIP 27 SOUTH, RANGE 27 EAST, POLK COUNTY, FLORIDA, BEING DESCRIBED AS:

BEGIN AT A 5/8" IRON ROD AND CAP "LB 8135" STANDING AT THE INTERSECTION OF THE SOUTH RIGHT-OF-WAY OF HILLY HILL DRIVE AND THE WEST RIGHT-OF-WAY OF WEST BOULEVARD, AND RUN THENCE N-89°28'00"-E, 31.25 FEET TO A POINT ON THE EAST RIGHT-OF-WAY OF WEST BOULEVARD; THENCE S-00°32'00"-E, 917.67 FEET TO A 5/8" IRON ROD AND CAP "LB 8135" STANDING AT THE INTERSECTION OF SAID EAST RIGHT-OF-WAY AND THE WESTERLY RIGHT-OF-WAY OF THE CSX RAILROAD; THENCE ALONG SAID WESTERLY RIGHT-OF-WAY S-34°36'19"-W, 28.23 FEET TO A POINT ON THE WEST LINE OF SAID SECTION 10, ALSO BEING THE EAST LINE OF SAID SECTION 9; THENCE ALONG SAID WEST LINE, ALSO BEING SAID EAST LINE, N-00°32'00"-W, 17.78 FEET TO A POINT ON THE WESTERLY RIGHT-OF-WAY OF THE CSX RAILROAD; THENCE ALONG SAID WESTERLY RIGHT-OF-WAY S-34°36'19"-W, 26.06 FEET; THENCE N-00°32'00"-W, 34.75 FEET TO A POINT ON THE WEST RIGHT-OF-WAY OF WEST BOULEVARD; THENCE ALONG SAID WEST RIGHT-OF-WAY N-00°32'00"-W, 909.55 FEET TO THE POINT OF BEGINNING.

CONTAINING: 29,104 SQUARE FEET, 0.668 ACRES, MORE OR LESS.

CDD CONTAINS APPROXIMATELY 122.00 ACRES, MORE OR LESS.